

## An Update on KC Metro Highway Projects

Week of Jan. 11, 2021

Updated Jan. 13

(there will not be an update on Jan. 18)

Contact: Kelly Kultala, 785-207-0715 cell; [kelly.kultala@ks.gov](mailto:kelly.kultala@ks.gov)

KDOT: [www.ksdot.org](http://www.ksdot.org)

KanDrive: [www.KanDrive.org](http://www.KanDrive.org)

NE Kansas KDOT: [Kansas City Metro releases](#)

Facebook: @NEKansasKDOT

[Kansas City Metro Projects List](#)

Twitter: @KansasCityKDOT

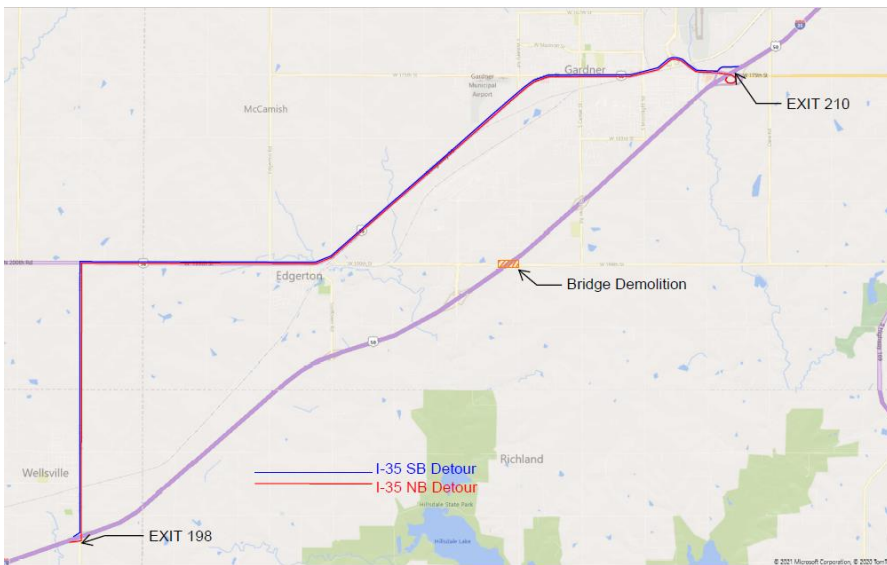
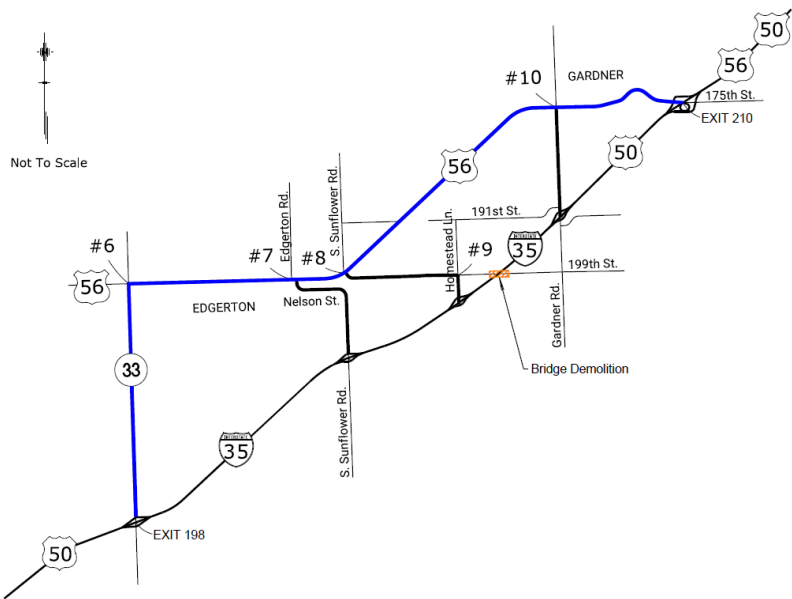
### JOHNSON COUNTY

KDOT maintenance:

- For pothole patching, northbound and southbound I-35, alternating mobile lane closures, right two and left two lanes, I-435 to Cambridge Cr., from 9 a.m. to 3 p.m., Mon. Jan. 11 to Thurs. Jan. 14. **NEW**
- For pothole patching, intermittent left and right lane mobile closures, northbound and southbound I-435, Midland Drive to the Kansas River, 9 a.m. to 3 p.m., Wed. Jan. 13 & Thurs. Jan. 14. **NEW**
- For pothole patching, intermittent left and right lane mobile closures, 151<sup>st</sup> St. to two miles south of the KHP weigh station at mile marker 213, 9 a.m. to 3 p.m., Wed. Jan. 13 & Thurs. Jan. 14. **NEW**

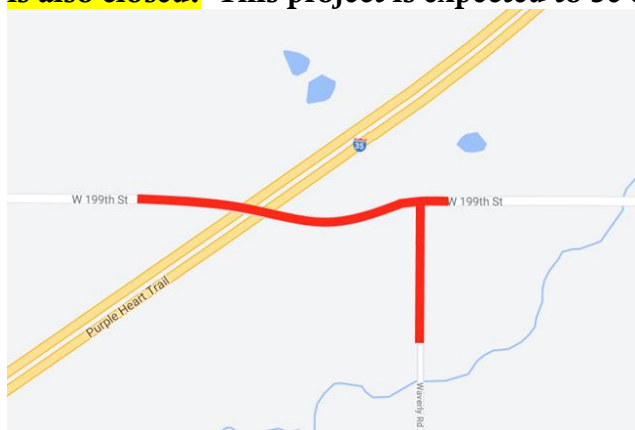
KDOT construction projects affecting traffic:

1. Bridge demolition of the existing 199<sup>th</sup> St. bridge over I-35 – **NEW**  
Northbound and southbound I-35 will be shut down and traffic detoured from 5 a.m. Sat. Jan. 30 to 5 a.m. Sun. Jan. 31.
  - Detour route:
    - Southbound I-35 onto Exit 210/U.S. 56, then back to I-35 at Wellsville.
    - Northbound I-35 onto Exit 198/K-33, then to U.S. 56 back to I-35 at Gardner. (see maps below)



**2. 199th St and Waverly Road - (ONGOING)**

The 199th Street overpass over I-35 between Homestead Lane and Gardner Road is closed for the replacement of the overpass bridge. Waverly Road access to 199th Street from 207th Street is also closed. This project is expected to be completed by October 2021.



KDOT maintenance:

- For pavement striping, **the following ramp and lane closures**, from 5 a.m. to 4 p.m., Wed. Jan. 13 to Sun. Jan. 17: **NEW**
- **ALL WESTBOUND RAMPS WILL OPEN BY 3 P.M. EACH DAY - NEW**

Westbound intermittent closures on I-670 and I-70, from James St. to 7th St.

- Ramp closures:
  - ✓ Westbound Central Ave. to westbound I-70,
  - ✓ 5th St. to westbound I-70 east,
  - ✓ James St. to westbound I-70,
  - ✓ 5th St. to westbound I-70,
  - ✓ Westbound I-70 to Central Ave.,
  - ✓ Pacific to westbound I-70,
  - ✓ Eastbound Central Ave. to westbound I-70,
  - ✓ Westbound I-70 to Pacific,
  - ✓ 7th St. to westbound I-70,
  - ✓ Westbound I-70 to southbound 7th St.
- Lane closures:
  - ✓ Westbound I-670,
  - ✓ Westbound I-70.

KDOT construction projects affecting traffic:

1. **U.S. 169/7<sup>th</sup> St./Herman Dillon bridge replacement project, installation of work platform, single daily lane closures, northbound U.S. 169/7<sup>th</sup> St. bridge over the Kansas River**, from 7:30 a.m. to 4 p.m., Mon. Jan. 11 to Fri. Jan. 15. **NEW**

2. **Reconfiguration of the Turner Diagonal interchange in Wyandotte County**

A new diverging diamond interchange has been built, clean up and seeding is ongoing.

- Eastbound and westbound I-70 truck staging areas are **open**.
- **New public restroom is closed due to clogged plumbing.**
- Northbound College Parkway/Turner Diagonal Freeway is **open**.

3. **Lewis and Clark Viaduct bridge replacement**

Westbound I-70 will be closed past Broadway Blvd (in Missouri NW corner of the downtown loop) to 3<sup>rd</sup> St in Kansas City, Kansas for bridge replacement.

**NEW - Upcoming lane and ramp closures:**

- For removal of temporary concrete safety barriers, temporary pavement markings, traffic control signage and placement of permanent pavement markings the **following lane and ramp closures will occur intermittently**, from 5 a.m. Sat. Jan. 16 to 5 a.m. Mon. Jan. 18, weather permitting.

➤ **Westbound I-70 from the I-29/I-35/U.S. 71 jct. to the I-35/I-70 split.**

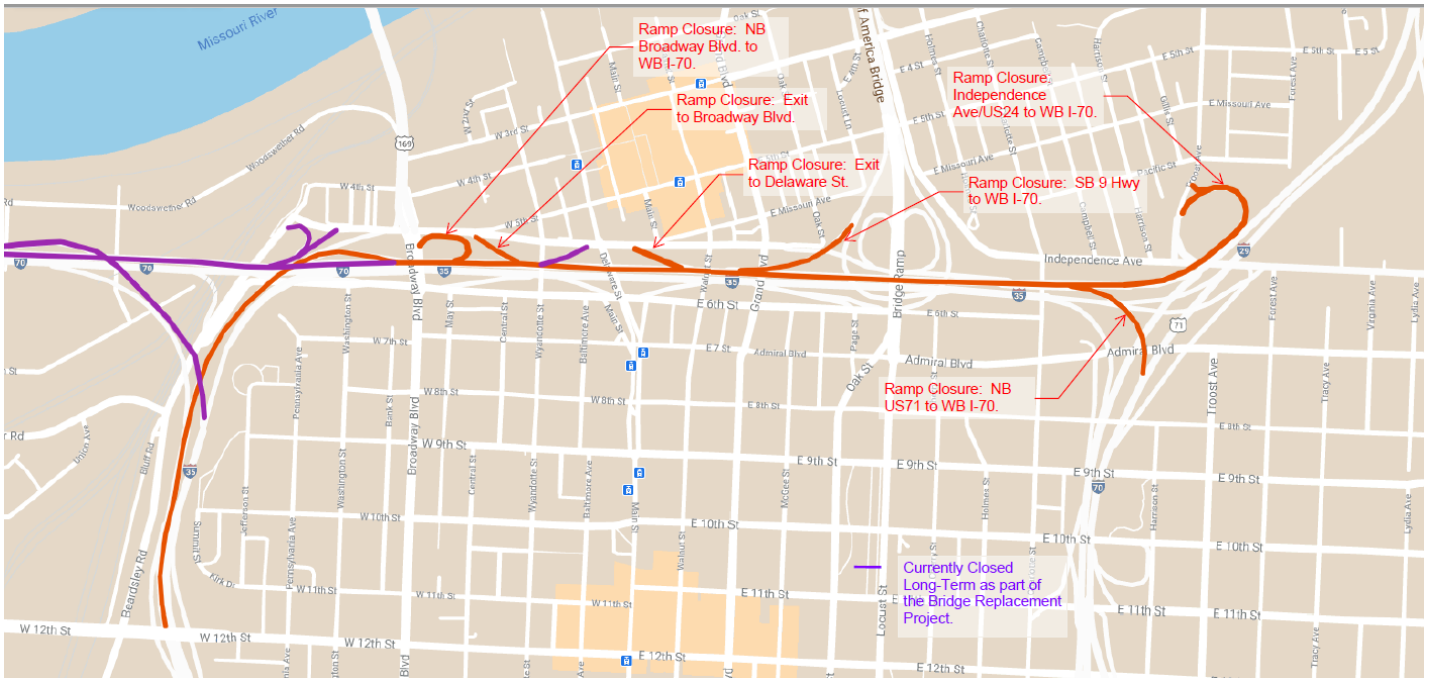
➤ **In Missouri:**

- **Southbound I-35 ramp to westbound I-70,**

- Northbound Broadway St. ramp to westbound I-70,
- Southbound 9 Hwy. ramp to westbound I-70,
- Independence Ave./24 Hwy. ramp to westbound I-70,
- Northbound 71 Hwy. ramp to westbound I-70.

(see map below, red are closures for 1/16-18, purple are current long-term closures)

- Ramps closed – **current, long-term closures**
  - Ramps from 5<sup>th</sup> St, Beardsley Rd, Independence Ave at Delaware Ave. and I-35 to Westbound I-70 (in Missouri) will be closed.
  - Ramps from Westbound I-70 to Minnesota Ave, Washington Blvd, and Fairfax Trafficway will be closed.



## JEFFERSON COUNTY

KDOT maintenance:

KDOT construction project affecting traffic:

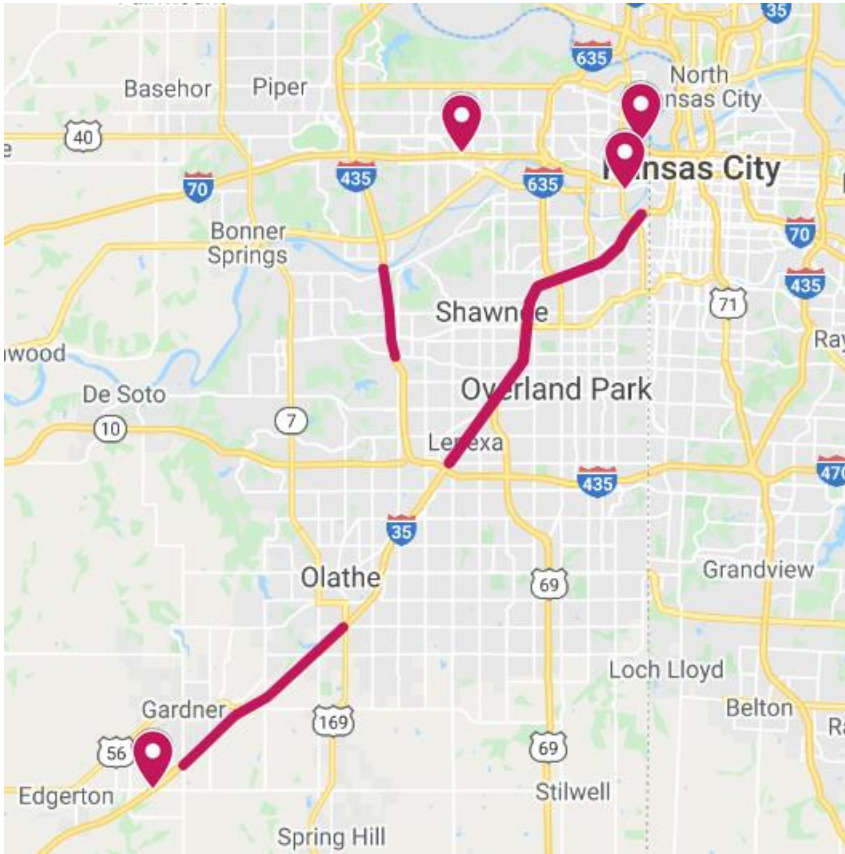
## LEAVENWORTH COUNTY

KDOT maintenance:

KDOT construction project affecting traffic:

For additional road condition details, check KDOT's updated traveler information website, [www.Kandrive.org](http://www.Kandrive.org). KDOT urges all motorists to be alert and obey the warning signs when approaching and driving through a work zone. Drive safely and always wear your seat belt.

Unsubscribe from this email list by emailing [kelly.kultala@ks.gov](mailto:kelly.kultala@ks.gov) (put Unsubscribe in the Subject line).



###

This information can be made available in alternative accessible formats upon request. For information about obtaining an alternative format, contact the KDOT Office of Public Affairs, 700 SW Harrison St., 2<sup>nd</sup> Fl West, Topeka, KS 66603-3754 or phone 785-296-3585 (Voice)/Hearing Impaired – 711.

Click below to connect to KDOT's Social Networks:

